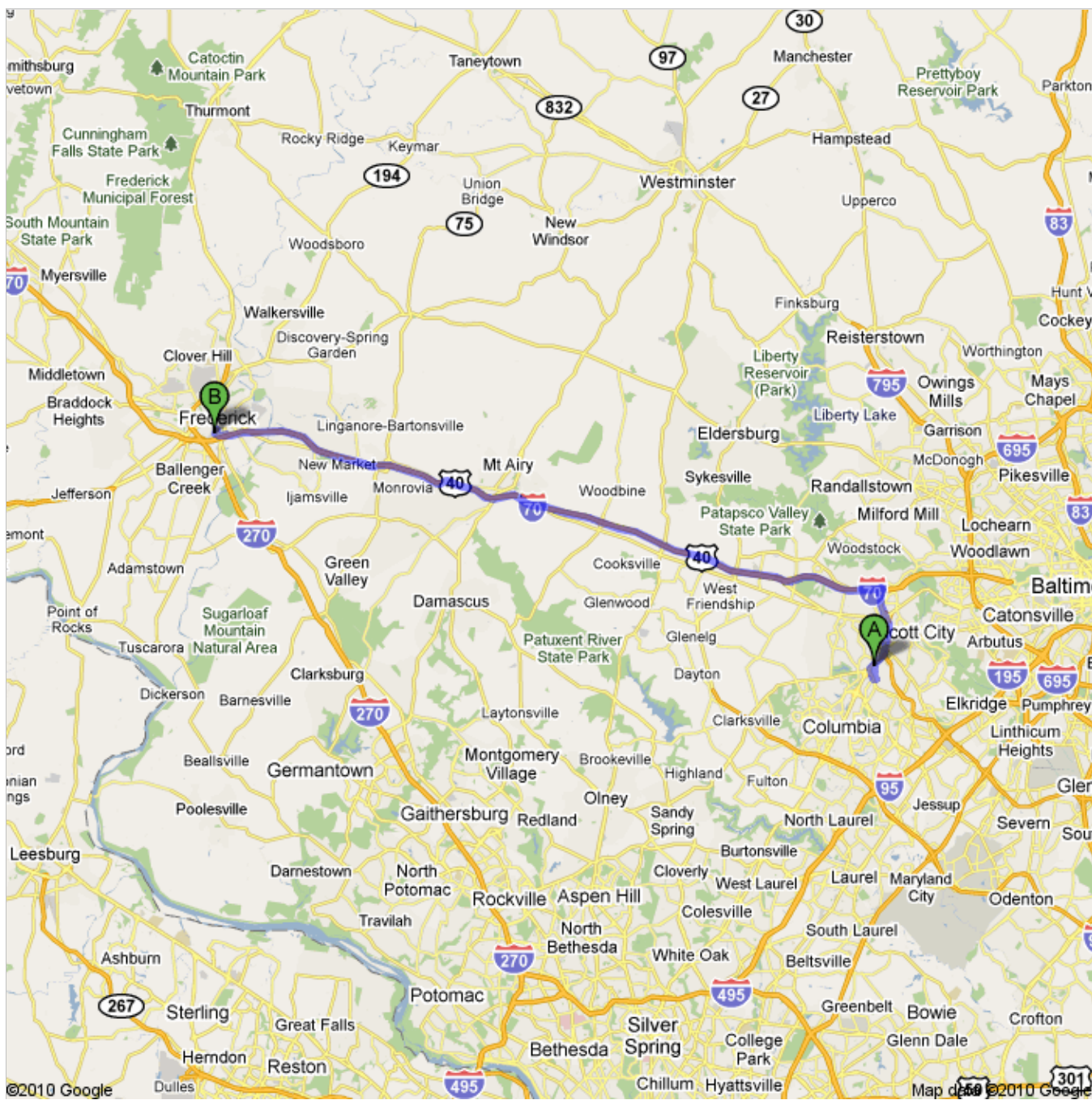



















Directions to Stadium Dr  
39.7 mi – about 43 mins

**Save trees. Go green!**  
Download Google Maps on your phone at [google.com/gmm](http://google.com/gmm)



 9122 Sybert Dr, Ellicott City, MD 21043

- |   |   |                             |
|---|---|-----------------------------|
|   | 1. Head <b>north</b> on <b>Sybert Dr</b> toward <b>Spring Valley Rd</b>       | go 0.2 mi<br>total 0.2 mi   |
|    | 2. Take the 1st <b>right</b> onto <b>W Hill Rd</b>                            | go 0.1 mi<br>total 0.3 mi   |
|    | 3. <b>W Hill Rd</b> turns slightly <b>left</b> and becomes <b>Winding Way</b> | go 0.1 mi<br>total 0.5 mi   |
|    | 4. Turn <b>right</b> at <b>Edgar Rd</b><br>About 1 min                        | go 0.5 mi<br>total 1.0 mi   |
|    | 5. Turn <b>right</b> at <b>Old Annapolis Rd</b><br>About 1 min                | go 0.3 mi<br>total 1.3 mi   |
|    | 6. Slight <b>right</b> to merge onto <b>Columbia Pike</b><br>About 5 mins     | go 4.4 mi<br>total 5.7 mi   |
|    | 7. Merge onto <b>I-70 W</b> via the ramp to <b>Frederick</b><br>About 30 mins | go 32.9 mi<br>total 38.5 mi |
|    | 8. Take exit <b>54</b> toward <b>Market St/MD-355/MD-85/Buckeystown</b>       | go 0.2 mi<br>total 38.7 mi  |
|    | 9. Turn <b>right</b> at <b>S East St</b>                                      | go 0.1 mi<br>total 38.8 mi  |
|    | 10. Take the 1st <b>left</b> onto <b>Monocacy Blvd</b><br>About 2 mins        | go 0.4 mi<br>total 39.2 mi  |
|  | 11. Take the 1st <b>right</b> onto <b>S Market St</b><br>About 1 min          | go 0.3 mi<br>total 39.5 mi  |
|  | 12. Turn <b>left</b><br>About 1 min   | go 105 ft<br>total 39.5 mi  |
|  | 13. Turn <b>left</b><br>About 1 min   | go 0.2 mi<br>total 39.7 mi  |

 Stadium Dr

These directions are for planning purposes only. You may find that construction projects, traffic, weather, or other events may cause conditions to differ from the map results, and you should plan your route accordingly. You must obey all signs or notices regarding your route.

Map data ©2010 Google

Directions weren't right? Please find your route on [maps.google.com](http://maps.google.com) and click "Report a problem" at the bottom left.